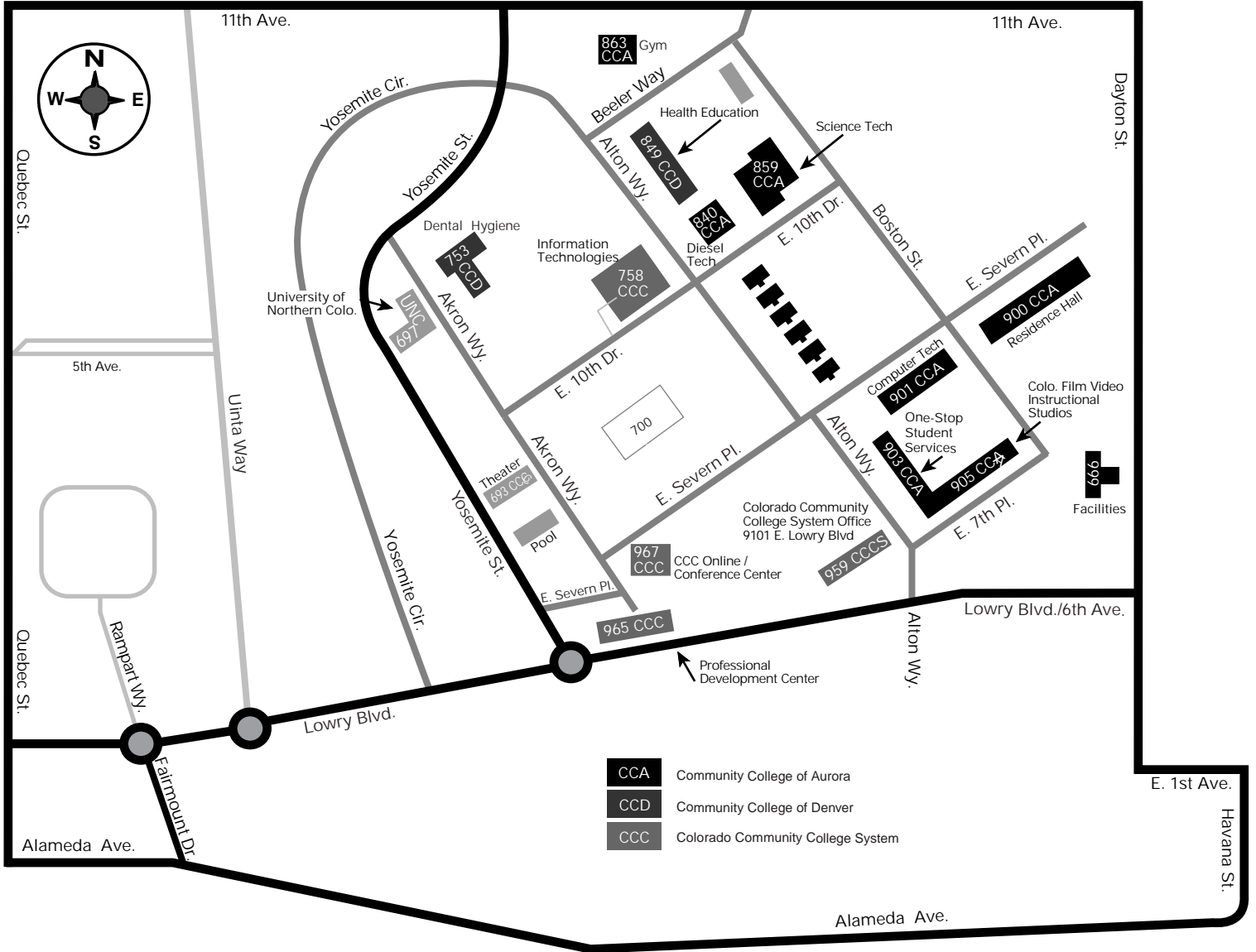


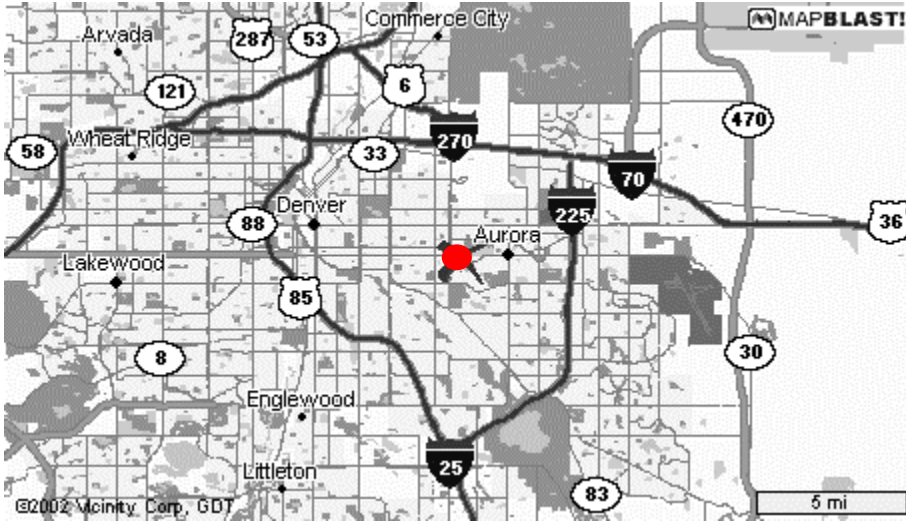
Map is not to scale and is meant for general reference only. Please see following pages for location of Lowry Campus within Denver/Aurora area. Note that 6th Avenue continues east to I-225. Quebec continues north to I-70. Click here for driving directions.



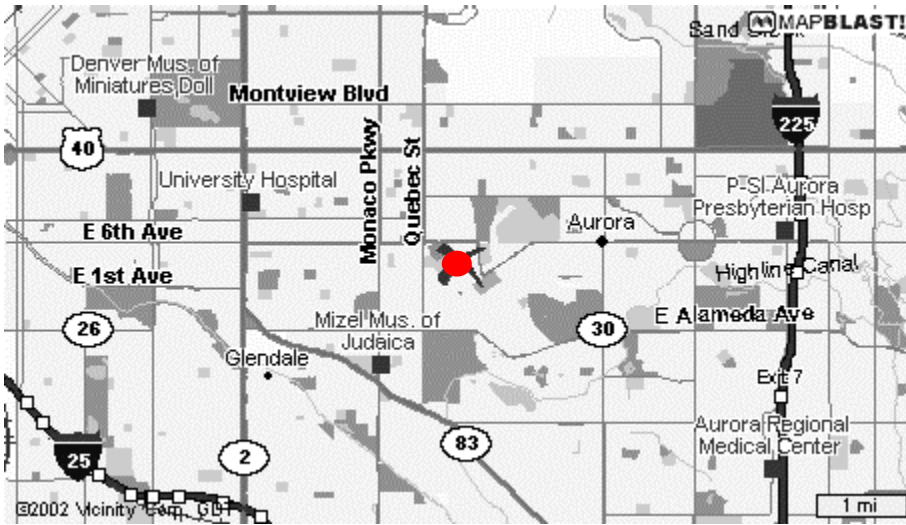
COLORADO COMMUNITY COLLEGE SYSTEM
Lowry Campus



Lowry City Maps



Zoom in ↓



Zoom in more ↓





COLORADO COMMUNITY
COLLEGE SYSTEM

**Driving Directions
to Colorado Community College System Office at Lowry
9101 East Lowry Blvd. Denver, CO 80230
(303) 620-4000**

The CCCS Lowry Campus is located in the north eastern corner of the former Lowry Air Force Base, bounded by 11th Avenue on the north and Lowry Blvd./6th Avenue on the south; Dayton Street on the east and Quebec Street on the west.

Here are some sample routes for driving to the Colorado Community College System office at 9101 E. Lowry Blvd. The CCCS building is located on the corner of Lowry Blvd. and Alton Way, across the street (west) from the Community College of Aurora at Lowry.

From the North and West: Take I-70 E. to Quebec.
Take Quebec South to Lowry Blvd, turn Left.
Go East on Lowry Blvd., through three traffic circles.
Take your next Left onto Alton Way.
The new Colorado Community College System Office will be on your Left.

From the South and East: Take I-225 N. to 6th Avenue.
Take 6th Avenue (which becomes Lowry Blvd. after Dayton) West to Alton Way.
Turn Right on Alton Way and the new Colorado Community College System Office will be on your Left.

From the Southwest: Take Alameda Avenue East
Turn Left (North) on Quebec
Turn Right (East) on Lowry Blvd.
Go approx. 1.5 miles East on Lowry Blvd through three traffic circles.
Turn Left on Alton Way.

From West Central Denver:
Take 6th Avenue East, through Quebec into the Lowry Campus
Turn Right (South) on Uinta Way
Turn Left (East) at the traffic circle on Lowry Blvd.
Stay on Lowry Blvd. (through one more traffic circle).
Turn Left on Alton Way.